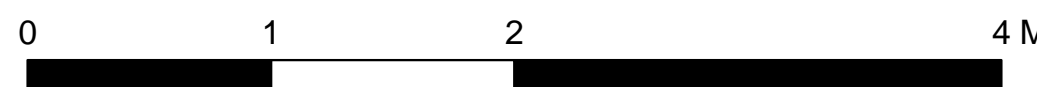

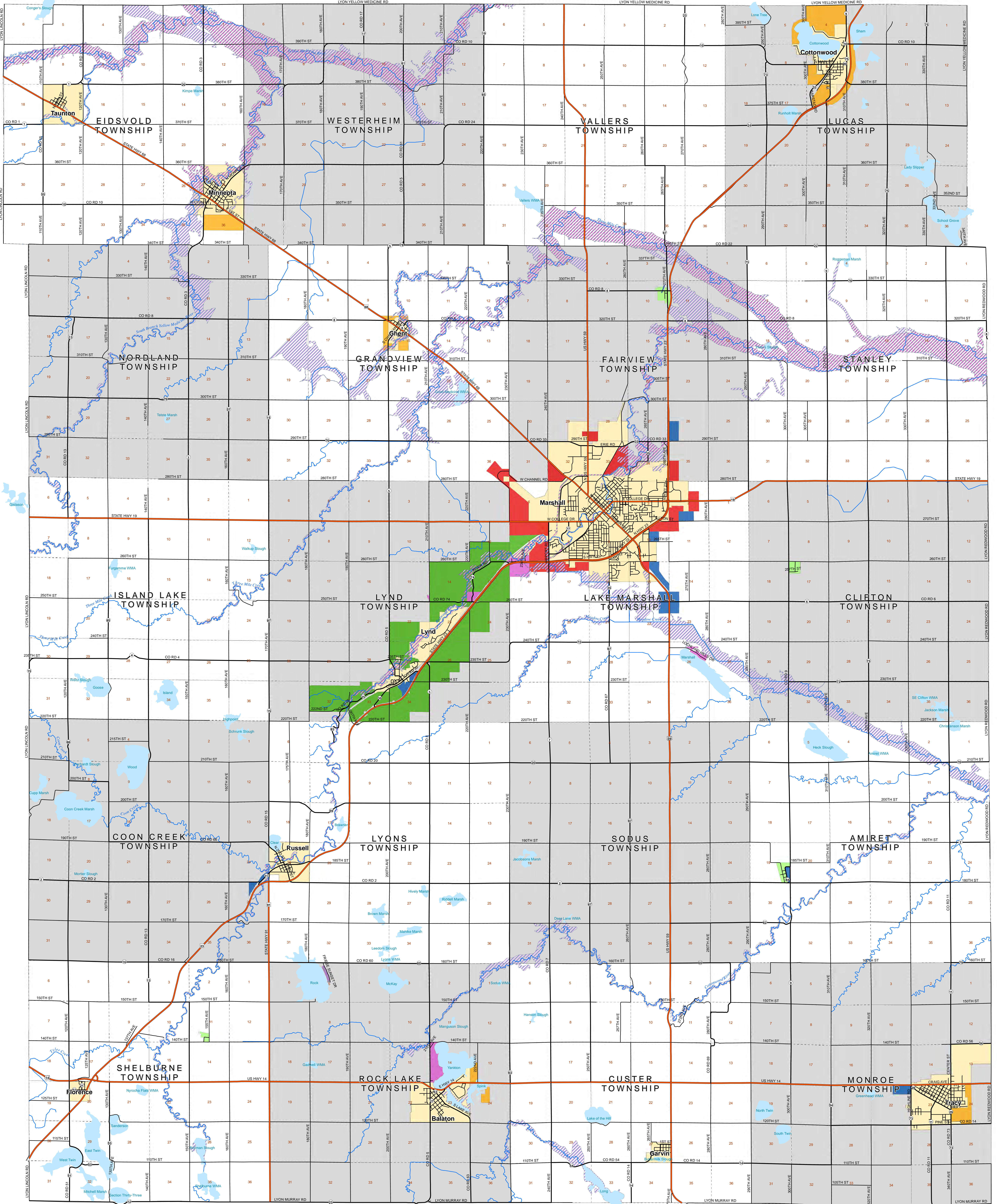


October 1, 2012

Lyon County Zoning



	City		Suburban Residence		Floodway
	Agriculture		Rural Residential		1% Annual Flood Chance
	Highway Commercial		Unincorporated Village		
	Orderly Annexation		Urban Expansion		
	Planned Unit Development				



Map created by the Lyon County GIS Department.
For reference use only.