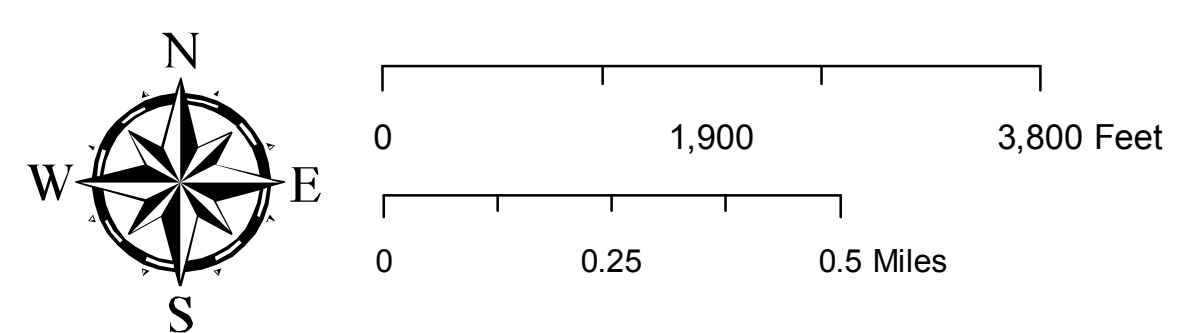
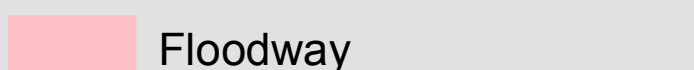

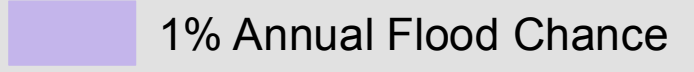
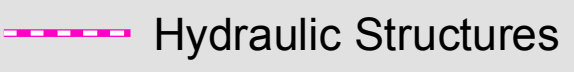
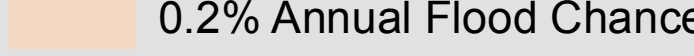



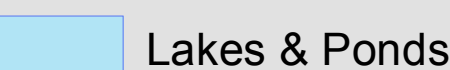



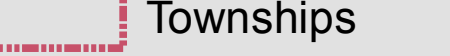
FEMA Floodplains Nordland Township



FEMA Data

 Floodway	 Base Flood Elevation
 1% Annual Flood Chance	 Hydraulic Structures
 0.2% Annual Flood Chance	

Lyon County Data

 Water Retention Structures	 Lakes & Ponds
 Rivers	 Cities
 Ditches	 Townships