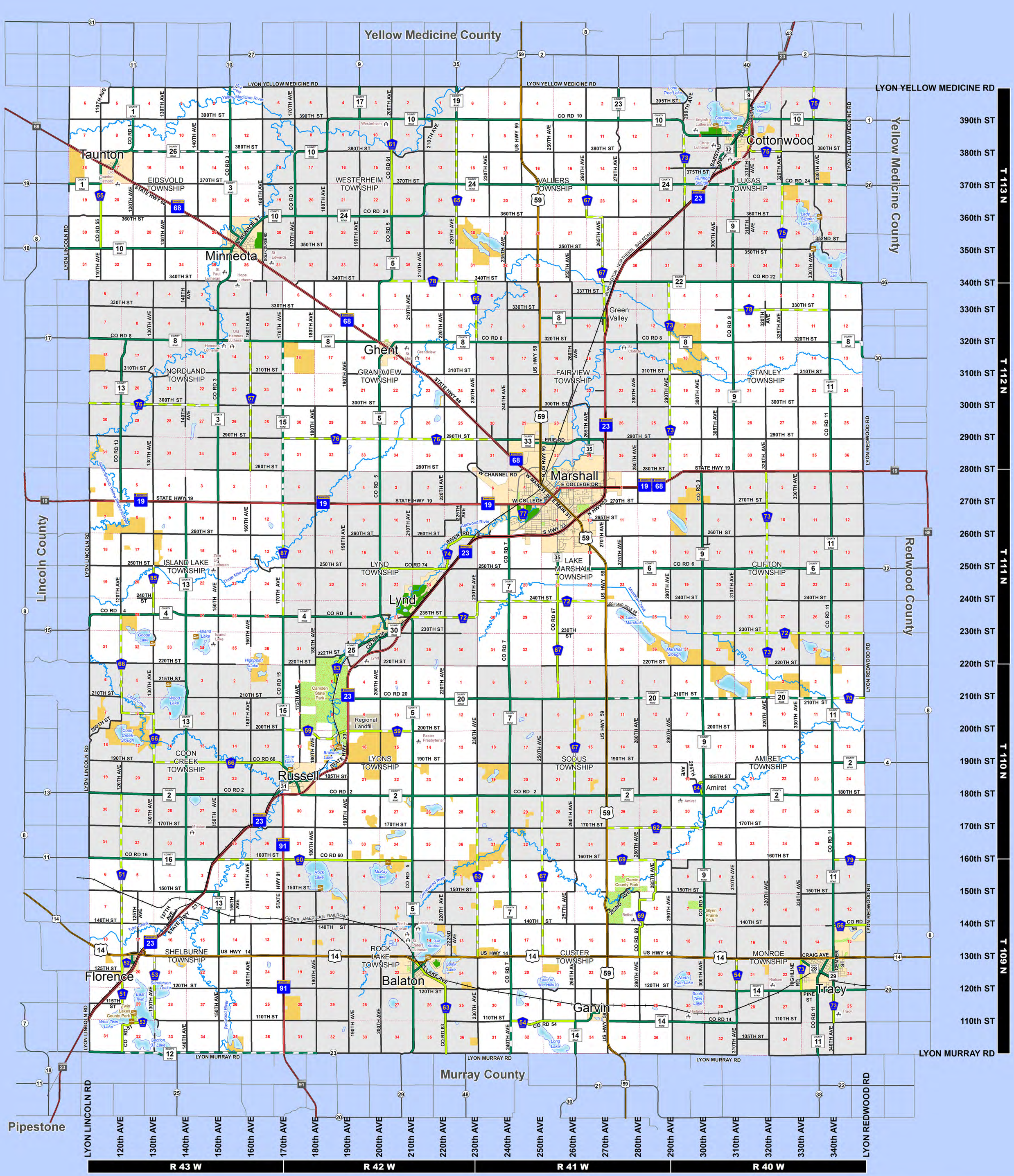

E9-1-1 Addressing System

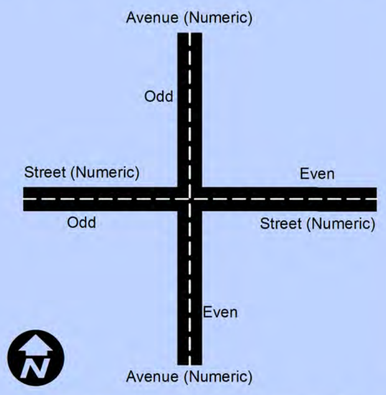

The Lyon County addressing grid originates in the Southwest corner and extends to the Northeast. Avenues run North/South and are numeric. Streets run East/West and are numeric. There are 100 potential addresses per mile.

The North/South numeric grid starts with 1000 in the South and increases to the North.
- Traveling North the numbers will increase
- Traveling South the numbers will decrease

The East/West numeric grid starts with 1000 in the West and increases to the East
- Traveling East the numbers will increase
- Traveling West the numbers will get decrease

US, State, and County roads are identified by their official name and number. Cities are not affected by the E9-1-1 Addressing System.

For information on a new address contact the Lyon County GIS Department: 507-532-8212

Legend

- Airport
- Armory
- Cemetery
- City Office
- Government Center
- Hospital
- Historical Site
- Library
- Museum
- Pool
- Public Works Building
- YMCA

Public Water Access
- Trailer Launch
- Carry In

- US Highway
- State Highway
- CSAH - Paved
- CSAH - Gravel
- County Road - Paved
- County Road - Gravel
- Township Road
- Other Road
- Bike Trail
- Railroads
- Rivers
- Lakes
- Airport
- Cemetery
- City Limits
- Golf Course
- Landfill
- Parks and Recreation
- Public Wildlife Areas
- School
- Sections
- University

N W E S

0 1 2 3 4 Miles

This drawing is neither a legally recorded map nor a survey and is not intended to be used as one. This drawing is a compilation of information from various sources and is to be used for reference purposes only. Lyon County is not responsible for any inaccuracies herein contained. If discrepancies are found please contact the Lyon County GIS Department.

County Offices

Government Center	
County Administrator	537-6980
Assessor	537-6731
Attorney	537-6755
Auditor	537-6727
Court Administrator	537-6734
Driver's License Renewals	537-6727
Emergency Management	929-6615
Human Services	537-6747
Maintenance	537-6049
Probation	537-6746
Public Health Services	537-6709
Recorder	537-6722
Sheriff	537-7666
Treasurer	537-6724
Veteran Services	537-6729

Public Works	
Environmental	532-8210
Extension	532-8219
Geographic Information Systems (maps)	532-8212
Highway Engineer	532-8205
Household Hazardous Waste	532-8210
Landfill	865-4615
Parks	532-8205
Recycling	532-8210
Zoning, Ditches & Ag	532-8206

Other	
Lyon Soil & Water Conservation District	537-0396 Ext. 3
USDA Natural Resource Conservation Service	537-0396 Ext. 3
USDA Farm Service Agency	537-1401 Ext. 2
Camden State Park	865-4530
Highway Patrol	537-6357
MNDOT, Marshall	537-6146
Southwest Minnesota State University	537-7021

(Area Code 507 for all numbers)

2013-2022 Lyon County Commissioner Districts

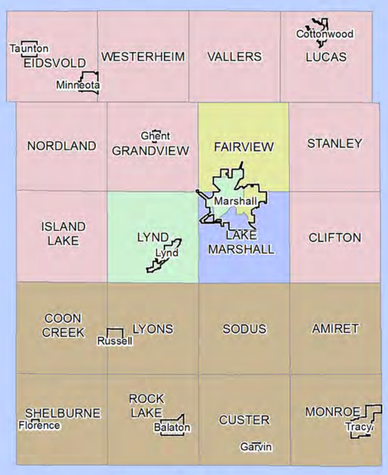

Coon Creek WMA Roger Schroeder

Lyon County Public Works

Memorial Park Roger Schroeder

Civil War Veterans Memorial

Lyon County Minnesota

Official Highway Map